

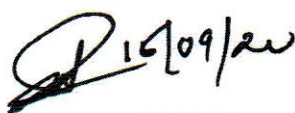
Maximum Permissible Draft For Rabnabad Channel October- 2020


Payra Port Authority, Kalapara, Patuakhali.


Days	1ST Tide	
	Time	Permissible Draft(m)
1-Oct	1021	7.14
2-Oct	1049	7.19
3-Oct	1111	7.01
4-Oct	1139	6.86
5-Oct	1212	6.78
6-Oct	0032	6.91
7-Oct	0108	6.92
8-Oct	0142	6.84
9-Oct	0215	6.85
10-Oct	0259	6.69
11-Oct	0422	6.50
12-Oct	0639	6.63
13-Oct	0743	6.84
14-Oct	0831	7.00
15-Oct	0913	7.13
16-Oct	0953	7.10
17-Oct	1036	7.06
18-Oct	1119	6.89
19-Oct	1203	6.82
20-Oct	0020	6.93
21-Oct	0103	6.92
22-Oct	0150	6.86
23-Oct	0245	6.75
24-Oct	0402	6.60
25-Oct	0549	6.50
26-Oct	0705	6.51
27-Oct	0800	6.62
28-Oct	0843	6.88
29-Oct	0923	6.67
30-Oct	1003	6.82
31-Oct	1042	6.78


2ND Tide	
Time	Permissible Draft(m)
2233	7.12
2257	7.07
2323	7.03
2357	6.88
1246	6.98
1316	6.70
1329	6.59
1315	6.35
1355	6.28
1800	6.30
1937	6.52
2026	6.78
2105	7.03
2139	7.09
2215	7.05
2255	7.03
2337	6.97
1246	6.80
1332	6.70
1425	6.58
1534	6.41
1708	6.22
1841	6.27
1957	6.39
2029	6.49
2105	6.73
2143	6.88
2222	6.94
2254	6.86

Note: Above mentioned permissible draft is calculated based on tidal range at KAUAR CHAR and all incoming and outgoing vessels need to cross KAUAR CHAR following the chart.


Harbour Master


Chief Hydrographer


Member (H&M)


Chairman PPA